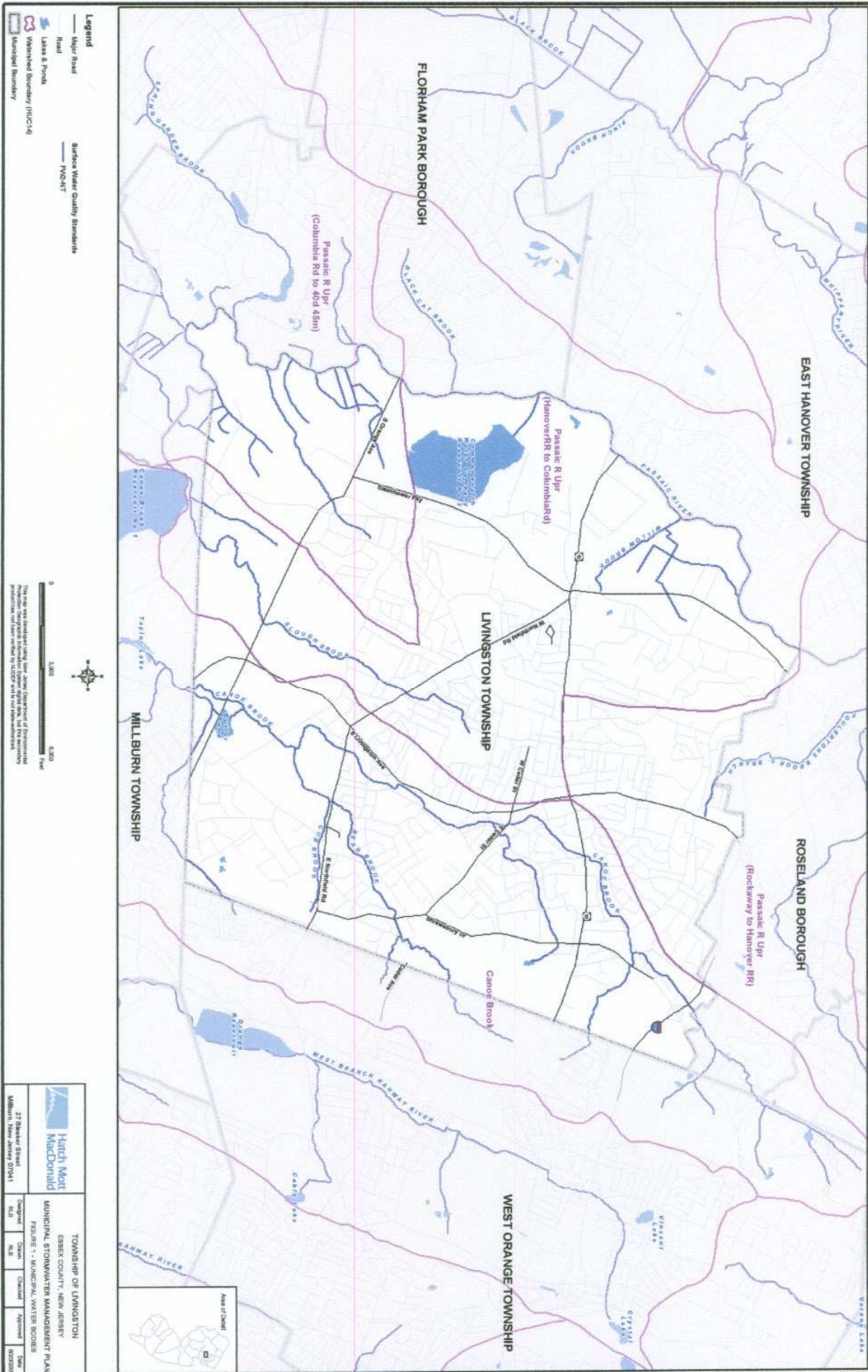


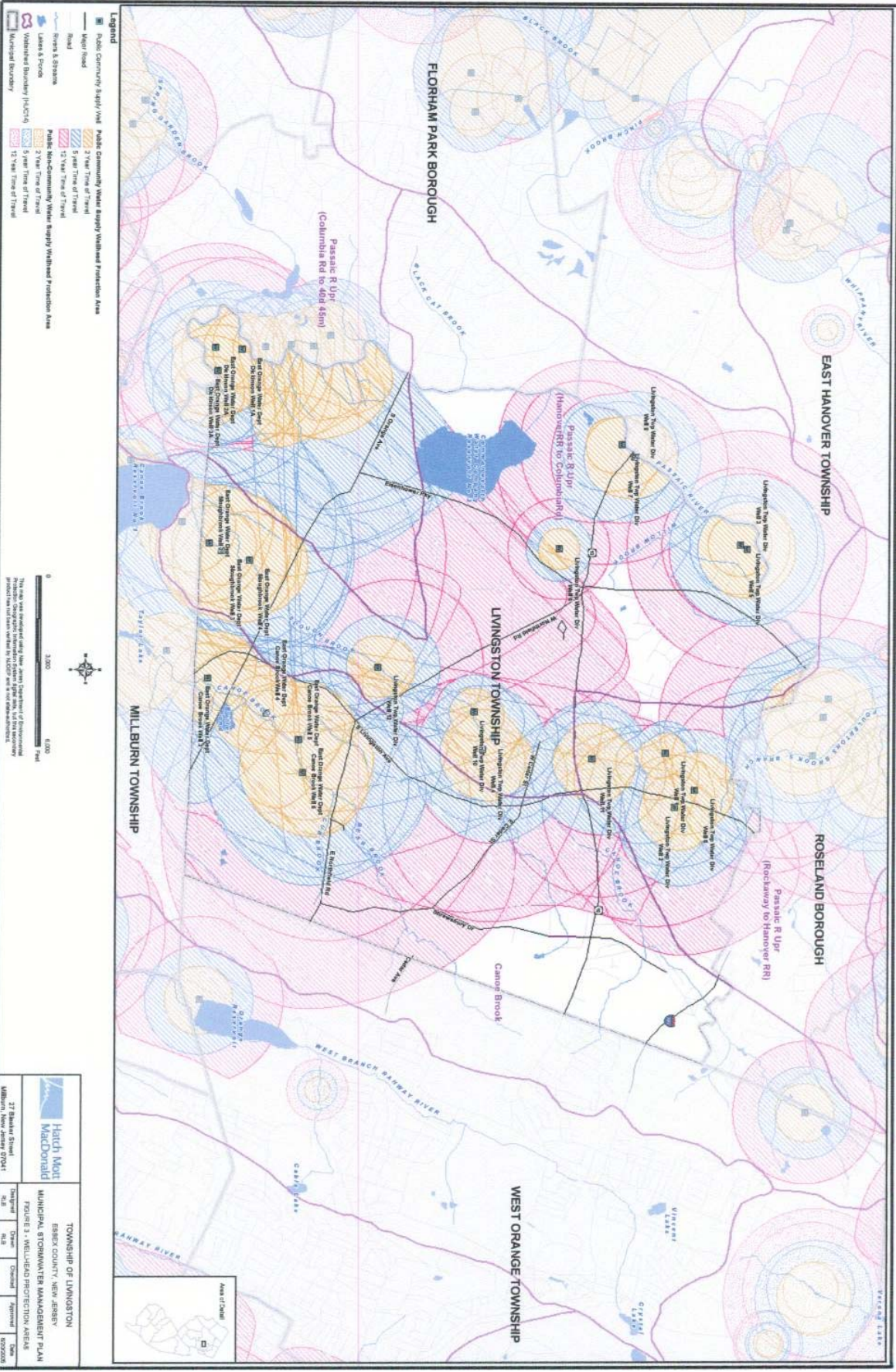
1
2
3
4
5
6
7
8
9
10
11
12
13

APPENDIX C

FIGURES

- Figure 1 Municipal Water Bodies
- Figure 2 Schematic of Hydrologic Cycle (On page 9 of this Section XIII)
- Figure 3 Wellhead Protection Areas
- Figure 4 Municipal Boundary on USGS Map

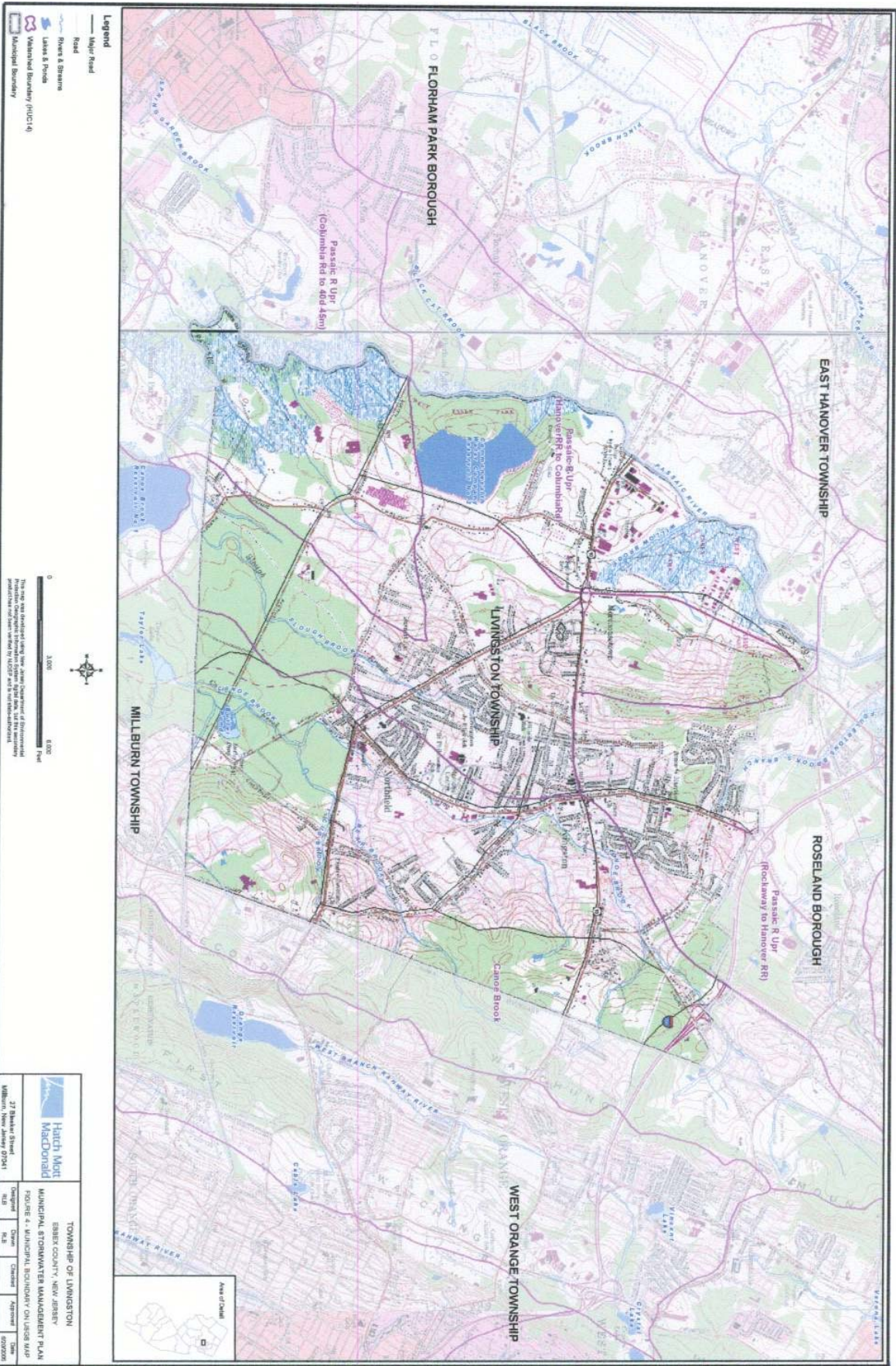




- Legend**
- Public Community Supply WAD
 - Public Community Water Supply Wellhead Protection Area
 - 2 Year Time of Travel
 - 5 Year Time of Travel
 - 12 Year Time of Travel
 - Public Non-Community Water Supply Wellhead Protection Area
 - 2 Year Time of Travel
 - 5 Year Time of Travel
 - 12 Year Time of Travel
 - Major Road
 - Road
 - Rivers & Streams
 - Lakes & Ponds
 - Wellhead Boundary (Inclusiv)
 - Municipal Boundary



	TOWNSHIP OF LIVINGSTON	
	ESSEX COUNTY, NEW JERSEY	
	MUNICIPAL STORMWATER MANAGEMENT PLAN	
	VOLUME 3 - WELLHEAD PROTECTION AREAS	



Legend

- Major Road
- Road
- River & Stream
- Lake & Pond
- Municipal Boundary (purple)
- Municipal Boundary (pink)

0 1,000 2,000 3,000 4,000 Feet

This map was developed using the latest computerized geographical information system data available. It is not intended to be used for legal purposes and does not constitute a warranty of accuracy or liability on the part of the Township.

 Hatch Mott MacDonald	TOWNSHIP OF LIVINGSTON BERK COUNTY, NEW JERSEY MUNICIPAL WATER MANAGEMENT PLAN PHASE 4 - MUNICIPAL BOUNDARY ON-LINE MAP			
	27 Newark Street Millburn, New Jersey 07041	Designer 2010	Checker 2010	Approver 2010

